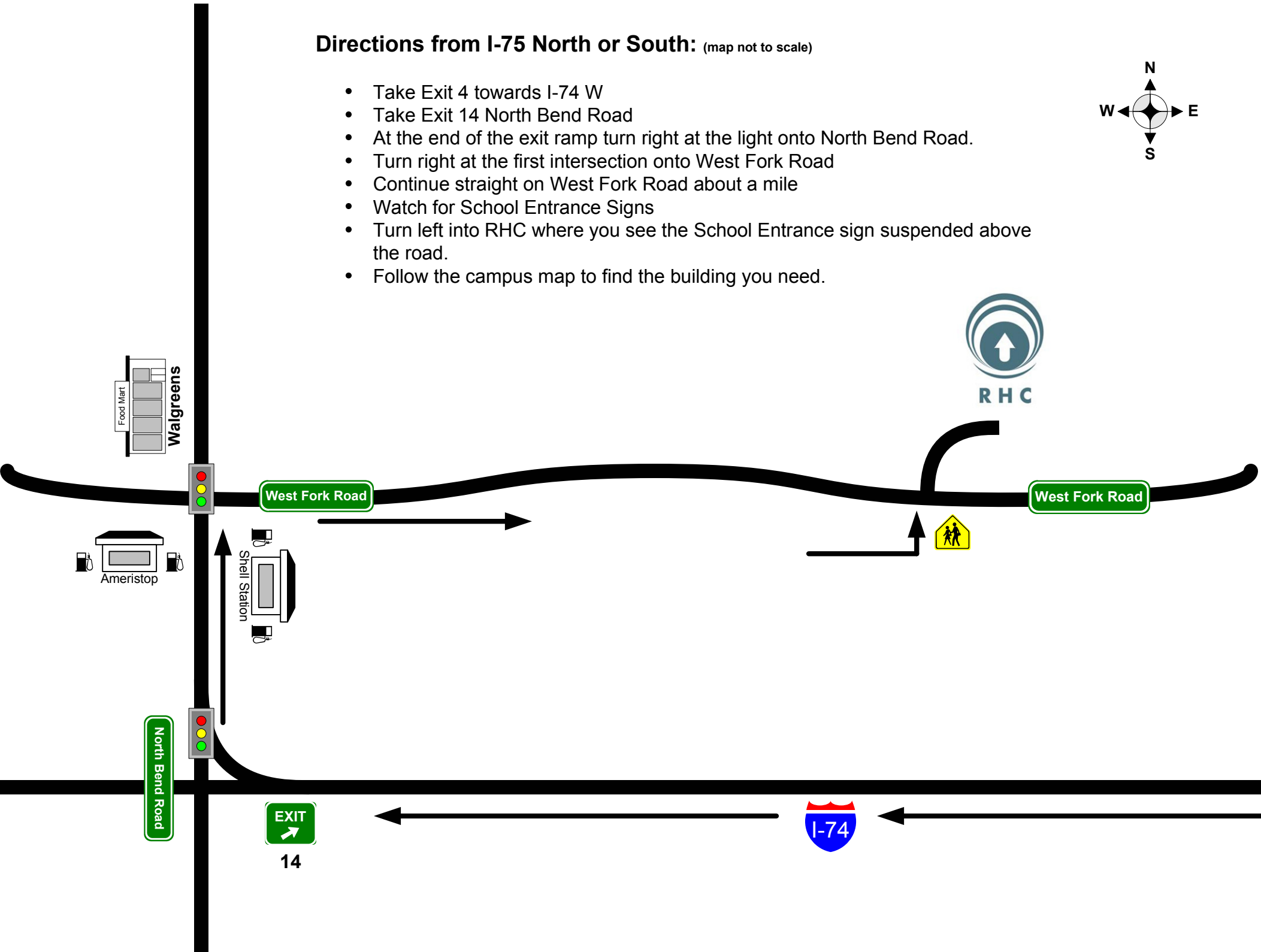
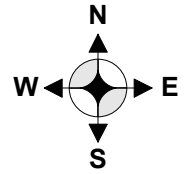


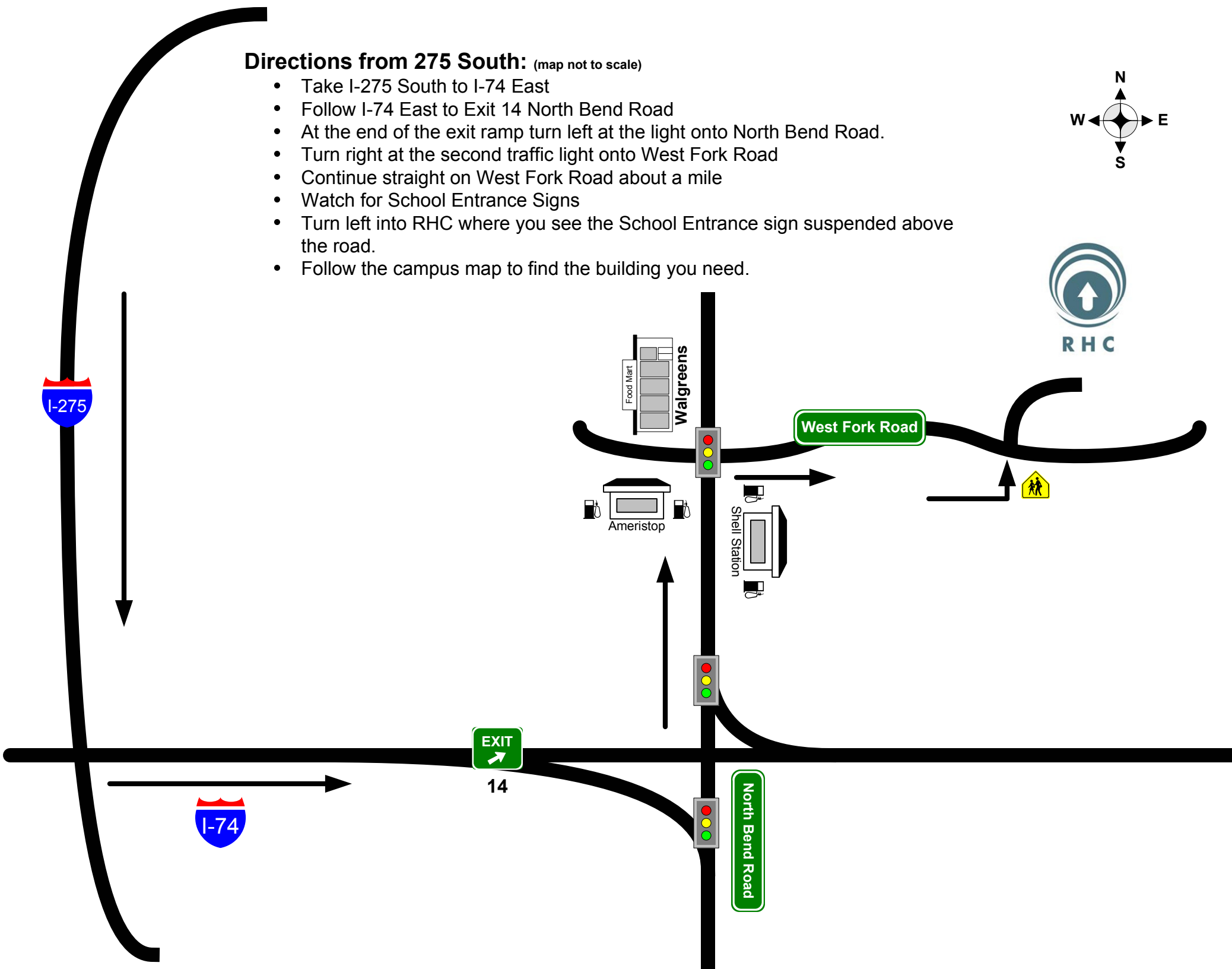

Directions from I-75 North or South: (map not to scale)

- Take Exit 4 towards I-74 W
- Take Exit 14 North Bend Road
- At the end of the exit ramp turn right at the light onto North Bend Road.
- Turn right at the first intersection onto West Fork Road
- Continue straight on West Fork Road about a mile
- Watch for School Entrance Signs
- Turn left into RHC where you see the School Entrance sign suspended above the road.
- Follow the campus map to find the building you need.



Directions from 275 South: (map not to scale)

- Take I-275 South to I-74 East
- Follow I-74 East to Exit 14 North Bend Road
- At the end of the exit ramp turn left at the light onto North Bend Road.
- Turn right at the second traffic light onto West Fork Road
- Continue straight on West Fork Road about a mile
- Watch for School Entrance Signs
- Turn left into RHC where you see the School Entrance sign suspended above the road.
- Follow the campus map to find the building you need.





Campus Map and Department Directory

Building 1:

- Psychology

Building 2:

- Supported Living
- Foster Family Services
- Housing Resource Group

Building 4:

- CITE

Building 5:

- Administration
- Human Resources
- Finance
- Development

Building 6:

- Hamilton County Board of MR/DD
- Gym (used for trainings/meetings)

